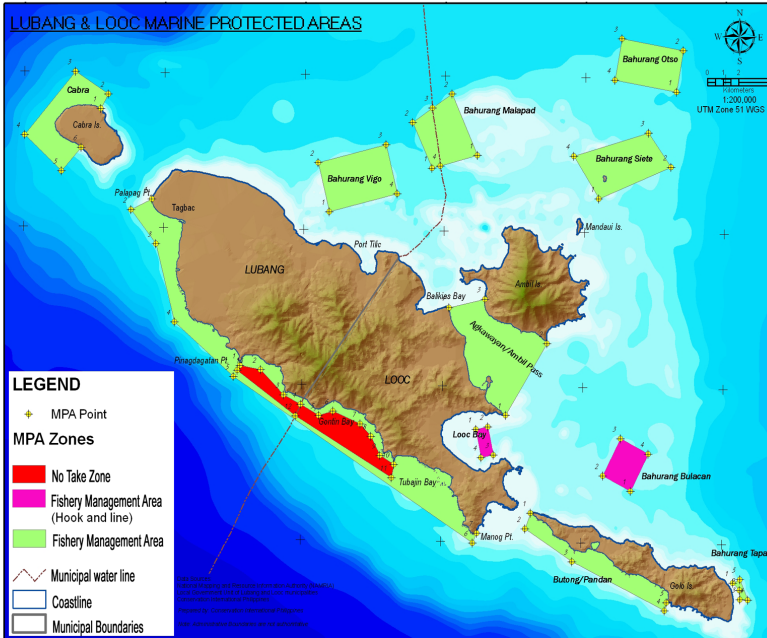


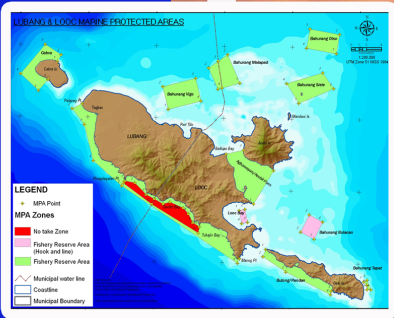


LUBANG-LOOC MARINE PROTECTED AREA



MPA Regulations

"NO TAKE ZONE"

Mga Ipinagbabawal

Pangingsda, pagkuha ng anumang bagay na may buhay o wala at mga gawain na maaring makasira sa natural na sistema ng likas yamang dagat na nasasakupan ng **No Take Zone**

"Fishery Management Area"

Mga Pinahihintulutan

Pamamalakaya ng mga rehistradong municipal fishers ng Looc at Lubang gamit ang mga sumusunod:

- Kawil at pahila-hila
- Lambat na lutang, panamaral, panglumahan, taksay, panti (di itinataboy) at lambat palubog (panglumahan) sa putik siete (7) mata
- Pamumugita na walang gamit na bareta o ano mang uri ng lason
- Pambalatan at pamamana na walang gamit compressor
- Kawil lamang ang pinahihintulan sa bahurang Aurora at Bulacan

Setting up Adaptive mechanisms

- Whenever the condition of any MPA requires, fishing and other activities can be suspended in any and all MPAs in Lubang and Looc to allow natural resources within the MPAs to recover.

Resilient MPAs

- 11 Fishery Management Areas (total: 13,335 ha.)
- 1 No-take Zone (total: 1,150 ha.)
- Covers corals, seagrasses, mangroves, and sandy habitats
- Fishery Management Areas are important sink and source sites
- No-take Zone are deep, adapted to strong surges, and shaded by cliffs

Working towards Sustainable Management

- MPA Management Council
- Lubang-Looc MPA Board
- Bantay Dagat strengthening
- Open fishing area between shore and no-take zone
- Exclusive municipal fishing area for Lubang and Looc only
- Established common fishing ground for Lubang and Looc fishers
- 20% of Development Fund appropriated yearly

Targeted for protection

- No-take zone for conservation
- Fishery Management Areas for fishing sustainability
- Established MPAs that can withstand climate change impacts

